

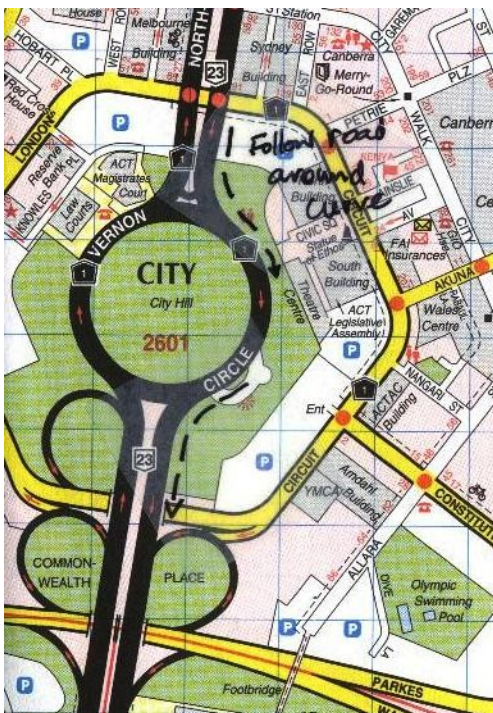
## From SYDNEY & GOULBURN via FEDERAL HIGHWAY to Kambah Pony Club, Hake Street, Kambah

Enter the ACT on the Federal Highway and continue straight ahead — the highway becomes Northbourne Avenue

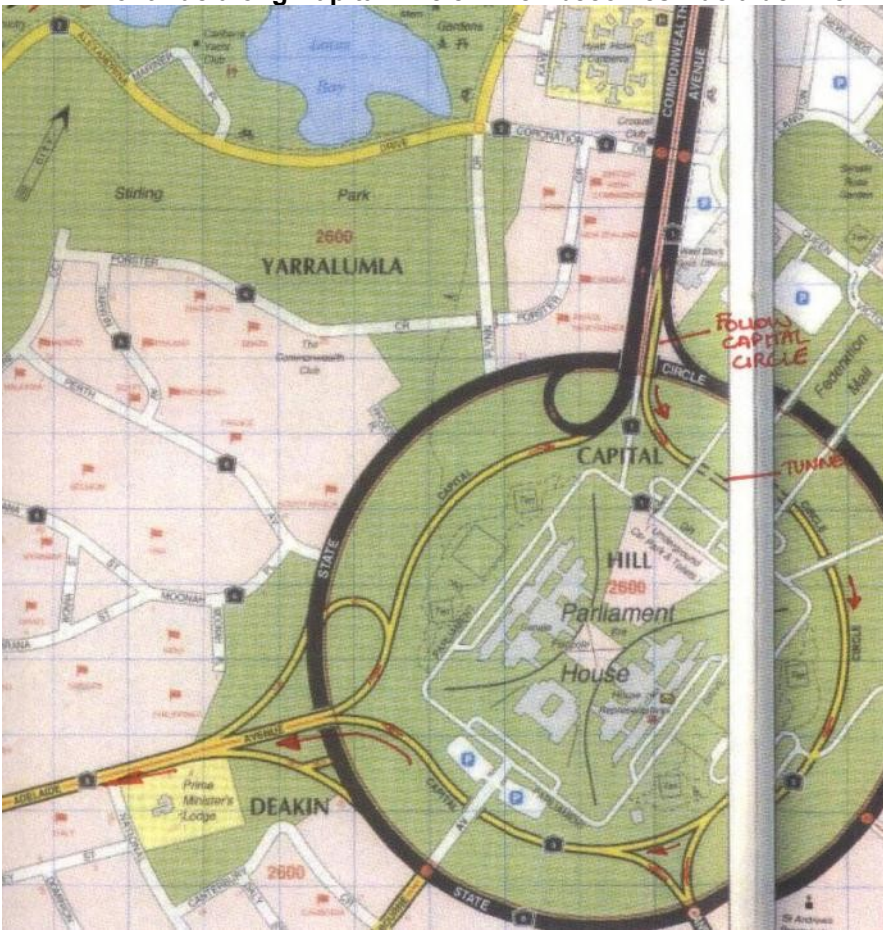
- Continue along Northbourne Ave through the Central Business District and around a large half-circle (Vernon Circle) after which the road becomes Commonwealth Ave [MAP 1]
- Continue over Commonwealth Avenue Bridge and move into the middle or right lane after crossing the bridge
- Continue straight through the traffic lights at Coronation Drive – Parliament House is directly ahead
- Go straight ahead towards Woden (on Capital Circle) – **don't** take the exit to State Circle on the left [MAP 2]
- Continue around Capital Circle – Parliament House is now on your right
- Capital Circle becomes Adelaide Avenue – continue on Adelaide Avenue for about 2 km to the Cotter Road exit [MAP 3]
- Exit LEFT to Cotter Road (directly after the exit to Kent Road, just past the overpass)
- Follow Cotter Road for about 3 km to the intersection with the Tuggeranong Parkway [MAP 4]
- Turn LEFT onto Tuggeranong Parkway and follow it up and down two hills for almost 6 km to the first set of traffic lights (at Sulwood Drive) [MAP 5]
- Turn RIGHT into Sulwood Drive and follow it for about 600 metres to the **first road on the left** (Kambah Pool Road) [MAP 5]
- Turn LEFT at Kambah Pool Road and go to the roundabout at Barritt Street [MAP 5]
- Turn RIGHT into Barritt Street and go to a T-intersection with Allchin Circuit [MAP 5]
- Turn RIGHT into Allchin Circuit and follow it for almost 900 metres [MAP 5]
- **Hake Street** is the 5<sup>th</sup> street on the right [MAP 5 – red arrow]

There will be signs from at least the Tuggeranong Parkway–Sulwood Drive intersection onwards. If you need to ask directions, Fia's mobile number is 0401 999 473.

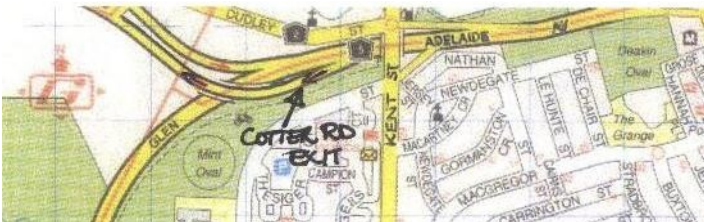
### MAP 1\* Vernon Circle to Commonwealth Ave Bridge



MAP 2\*Continue along Capital Circle which becomes Adelaide Ave



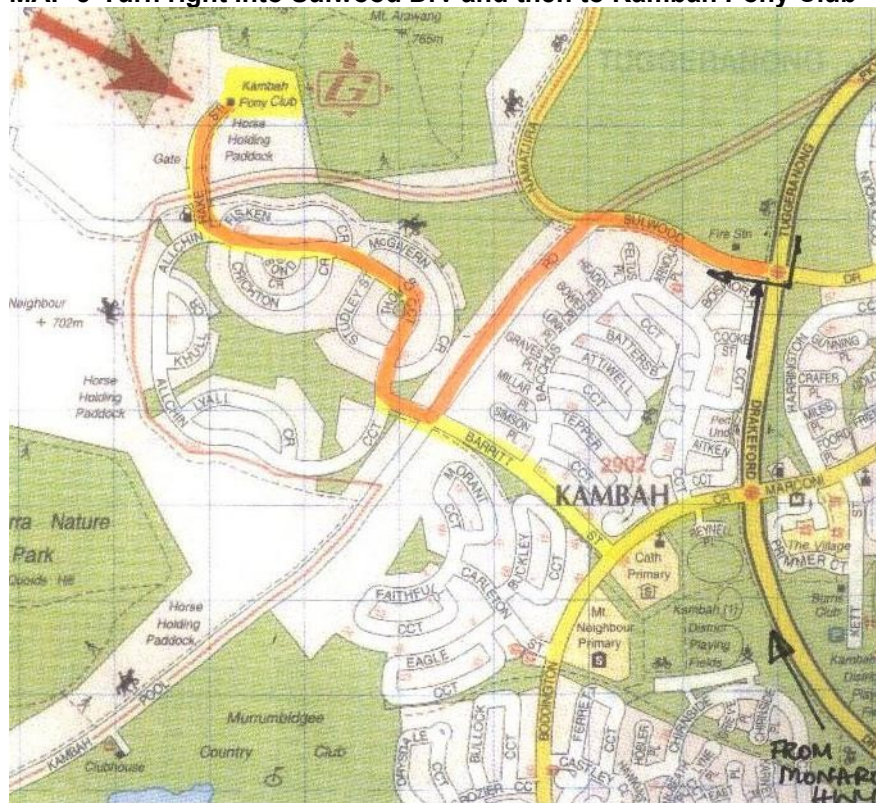
MAP 3\*Exit to Cotter Rd from Adelaide Ave



MAP 4\*Exit to Tuggeranong Pkwy from Cotter Rd



**MAP 5\*Turn right into Sulwood Drv and then to Kambah Pony Club**



\* Source of maps: Gregory's Canberra Street Directory 13<sup>th</sup> Edition 1998