

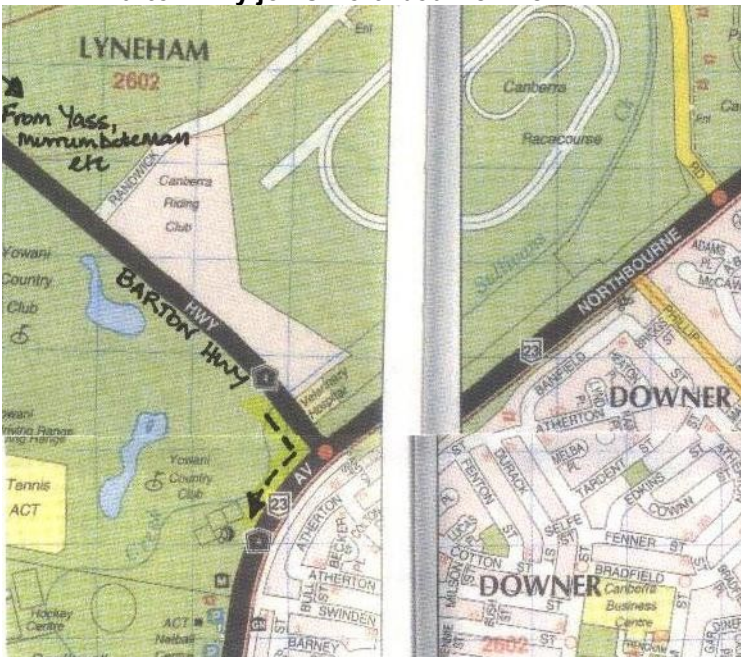
## **From YASS via BARTON HIGHWAY to Kambah Pony Club, Hake Street, Kambah**

Enter North Canberra on Barton Highway and stay on it until it ends at a T-intersection with Northbourne Avenue [MAP 1]

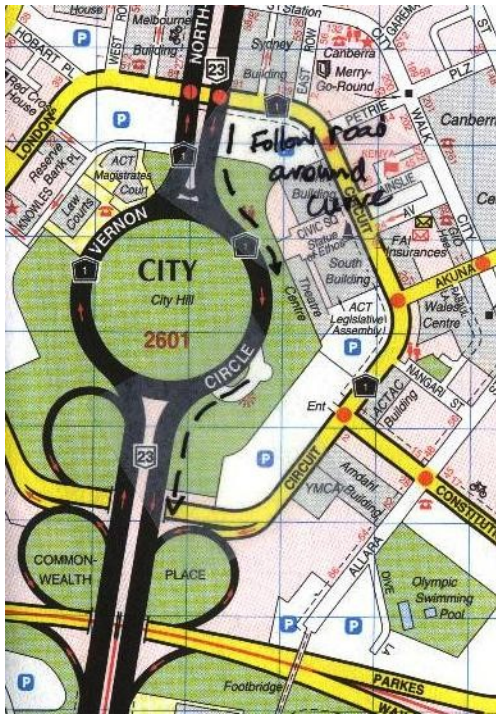
- Turn right into Northbourne Avenue and follow it for about 7 km into Canberra city
- Continue through the Central Business District and around a large half-circle (Vernon Circle) and continue over Commonwealth Avenue Bridge [MAP 2] (Northbourne Ave becomes Commonwealth Ave after Vernon Circle)
- Move into the middle or right lane after crossing the bridge and continue straight ahead through the traffic lights at Coronation Drive – Parliament House is directly ahead
- Go straight ahead on Capital Circle – **don't** take the exit to State Circle on the left [MAP 3]
- Continue around Capital Circle – Parliament House is now on your right
- Capital Circle becomes Adelaide Avenue – continue on Adelaide Avenue for about 2 km to the Cotter Road exit
- Exit LEFT to Cotter Road (directly after the exit to Kent Road, just past the overpass) [MAP 4]
- Follow Cotter Road for about 3 km to the intersection with the Tuggeranong Parkway [MAP 5]
- Turn LEFT onto Tuggeranong Parkway and follow it up and down two hills for almost 6 km to the first set of traffic lights (at Sulwood Drive) [MAP 6]
- Turn RIGHT into Sulwood Drive and follow it for about 600 metres to the **first road on the left** (Kambah Pool Road) [MAP 6]
- Turn LEFT at Kambah Pool Road and go to the roundabout at Barritt Street [MAP 6]
- Turn RIGHT into Barritt Street and go to a T-intersection with Allchin Circuit [MAP 6]
- Turn RIGHT into Allchin Circuit and follow it for almost 900 metres [MAP 6]
- **Hake Street** is the 5<sup>th</sup> street on the right [MAP 6 – red arrow]

There will be signs from at least the Tuggeranong Parkway–Sulwood Drive intersection onwards. If you need to ask directions, Fia's mobile number is 0401 999 473.

### **MAP 1\* Barton Hwy joins Northbourne Ave**



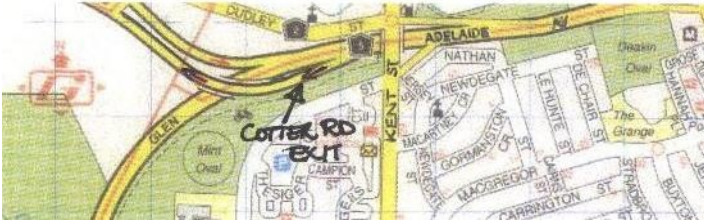
MAP 2\* Vernon Circle to Commonwealth Ave Bridge



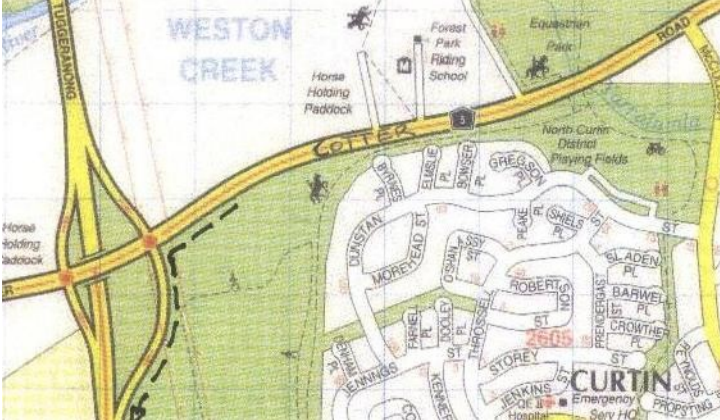
MAP 3\* Capital Circle becomes Adelaide Ave



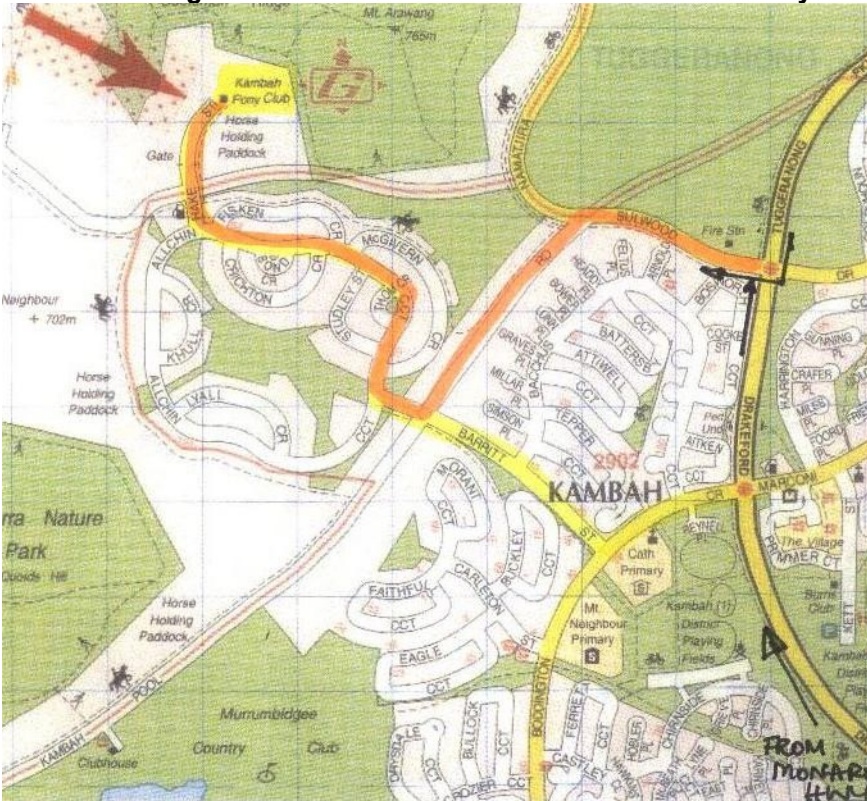
MAP 4\* Cotter Rd exit from Adelaide Ave



MAP 5\* Exit Cotter Rd onto Tuggeranong Pky



MAP 6\* Turn right into Sulwood Drive and then to Kambah Pony Club



\* Source of maps: Gregory's Canberra Street Directory 13<sup>th</sup> Edition 1998